Mont-Royal

2026-07-30 17:49

13,65 km	41:37	↑214 ↓63	29 km/h	35,9°	0,50g
Jarak	Durasi	Elevasi (m)	Kec. rata	Miring maks.	G maks.

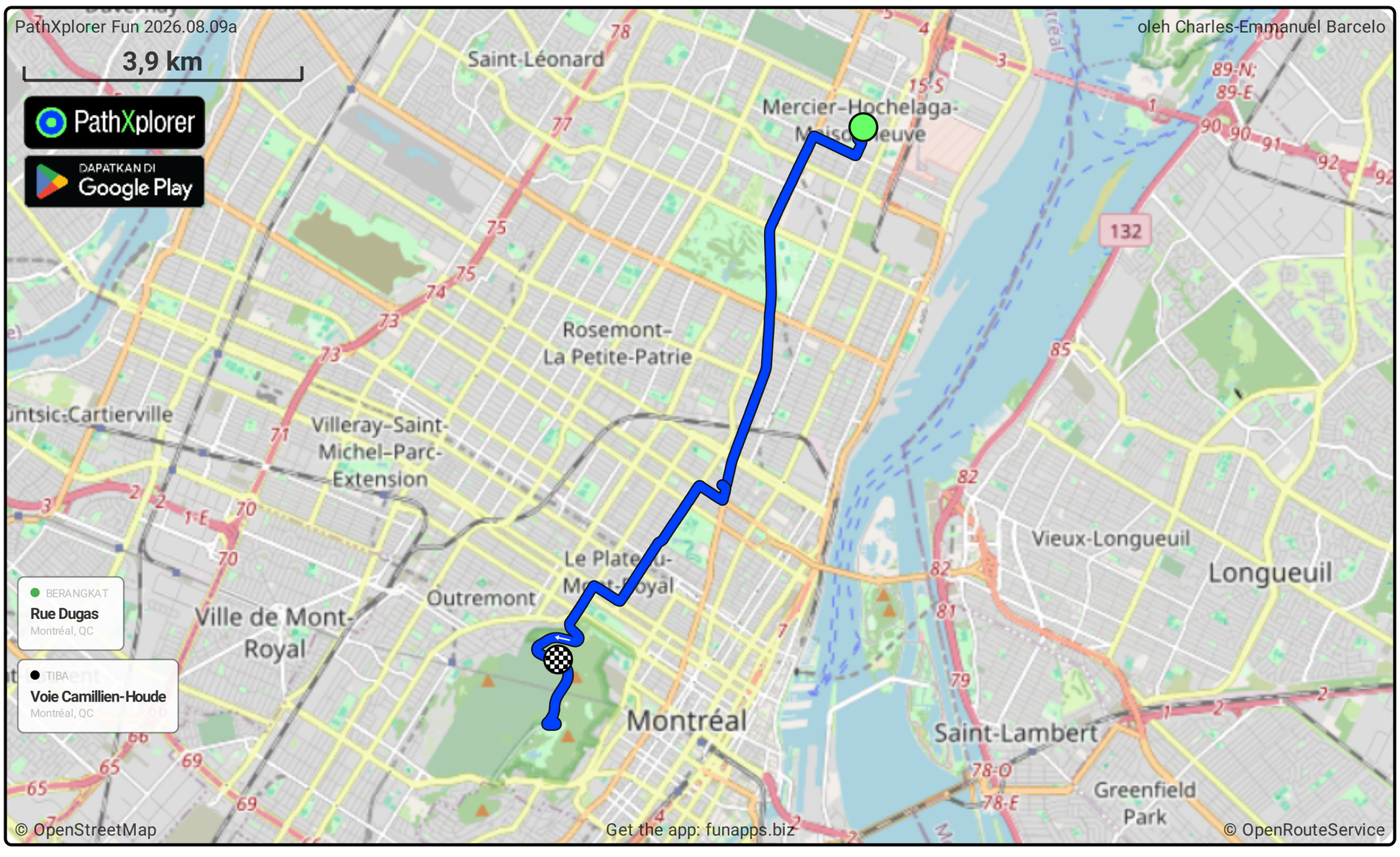

WAKTU
17:08:02 → 17:49:40
2026-07-30

DURASI
41:37 · 99% gerak

JARAK
13,65 km · 2:03 /km

POSISI
45°34'40,7"N, 73°32'15,9"W

WAYPOINT DAN GPS
1681 pts · 1,5s · ±4,0 m

LANGKAH
44 steps

ARAH

SW 210°

Cuaca

Awal	Tengah	Akhir
24,8°C	24,8°C	24,8°C
Cerah berawan	Cerah berawan	Berawan
Terasa 25°C	Terasa 25°C	Terasa 25°C
12 km/h Angin (N)	12 km/h Angin (N)	11 km/h Angin (N)
26 km/h Headwind	21 km/h Headwind	33 km/h Headwind
71% Kelembapan	71% Kelembapan	69% Kelembapan
0,0 mm Curah hujan	0,0 mm Curah hujan	0,0 mm Curah hujan
17:08:02	17:21:47 – 17:35:31	17:49:40

Kecepatan

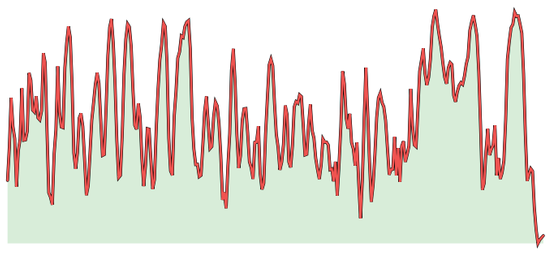

29 km/h	55 km/h
Rata-rata	Maks.

26%	51%	22%
0–20 km/h 1:19	20–40 km/h 2:34	40–55 km/h 1:07

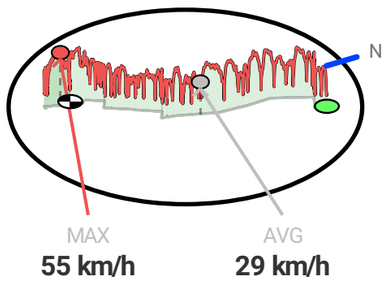

55 km/h 29 km/h

Kemiringan

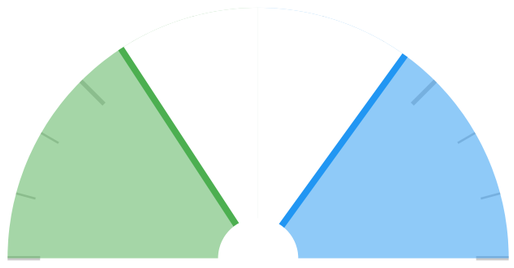

33,2°	35,9°
Maks. kiri	Maks. kanan

82%	
Kiri 1:54	Netral 21:30 / Kanan 2:54

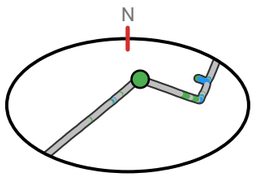

Maks. kiri 33,2°

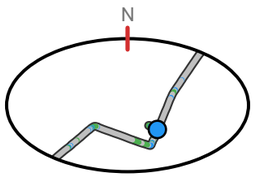

Maks. kanan 35,9°

Gaya G

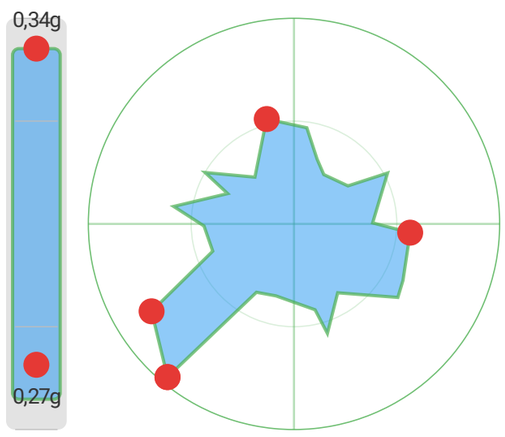

0,504g	0,060g
Maks.	Rata-rata

Kiri / Kanan	Rem / Gas	Bawah / Atas
-0,23/+0,28	-0,20/+0,30	-0,27/+0,34

33%	33%	33%
Tenang <0,04g 8:44	Sedang 0,04–0,08g 8:47	Tinggi 0,08g+ 8:47

Ketinggian

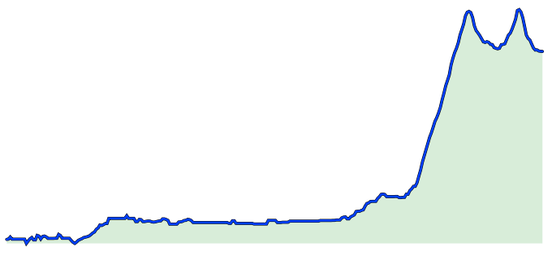

185 m	-2 m	214 m	63 m
Maks.	Min.	Naik	Turun

90%		
Naik >8,0% 1:25	Datar 23:41	Turun >13,0% 1:12

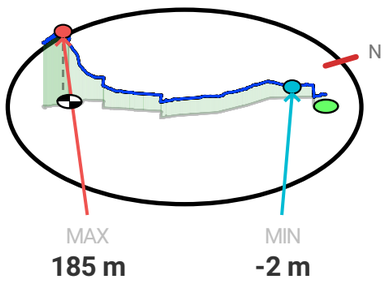

185 m -2 m